

Feb, 3, 2003

Numbered maps ① ② ③ ④

① Tilcon property bore northeast to Hook Mtn

② Cross River to GM plant Property

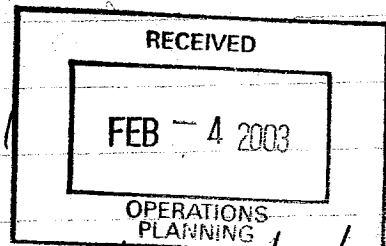
③ South along River to Thru way

④ Lake DeForest Stop Flooding of West Nyack Bore + Dig from north end Lake DeForest to Tilcon Mine, Bore + tunnel east end of mine under GW + West Shore Railroad to out flow into Hudson River

If there is intrest, I have more

Peter J Mayer
27 Old Hempstead Rd
New City, N.Y. 10956

845 634-2488




Please acknowledge

Peter J Mayer

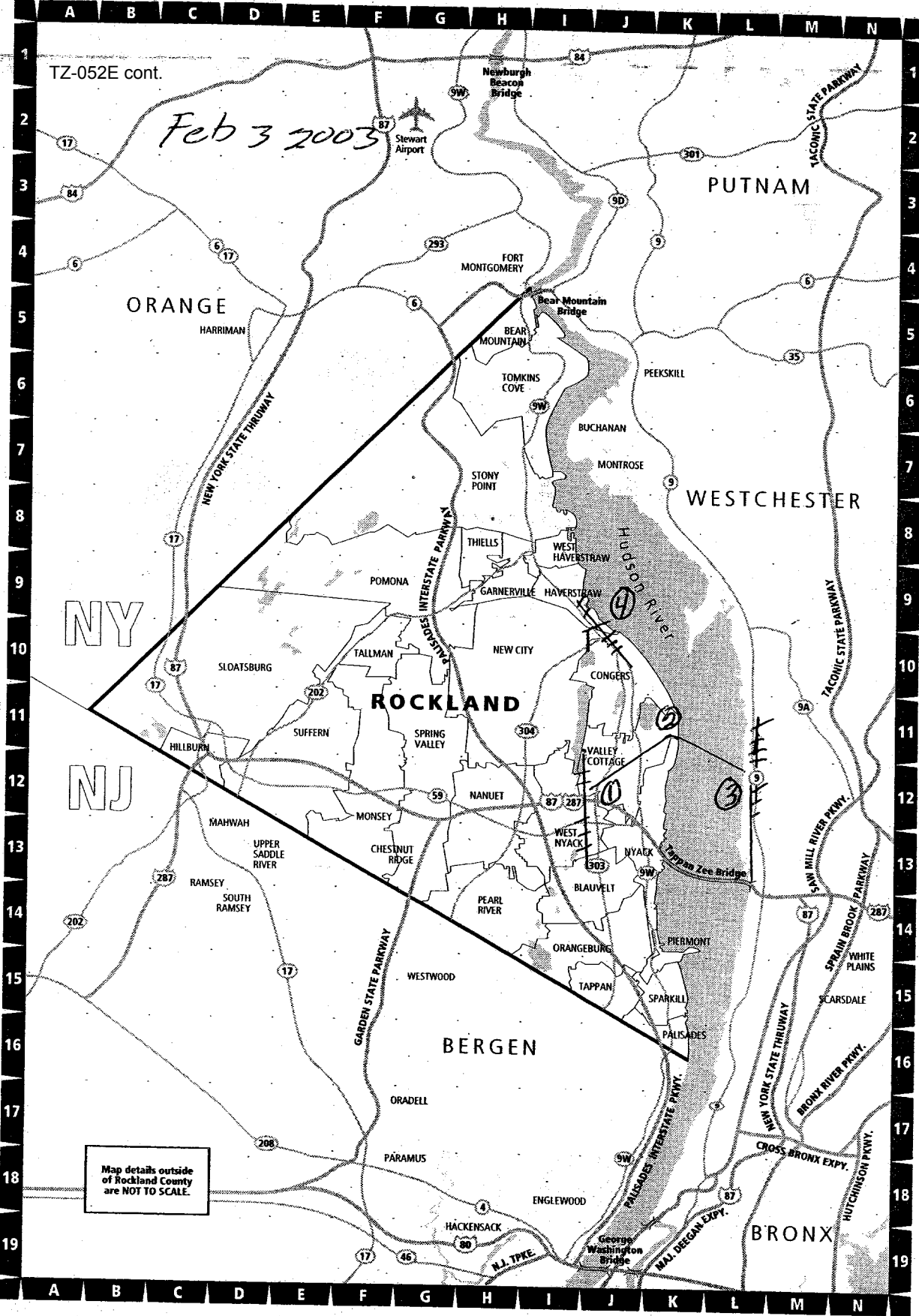
Janet Mainiero

I am sending this to you only
because I don't think much of
the Thruway Authority



TZ-052E cont.

Feb 3 2003



Map details outside of Rockland County are NOT TO SCALE.